



Map Legend

Hydrography

 Anadromous Waters Catalog (AWC) – AK Dept of Fish & Game (ADF&G)

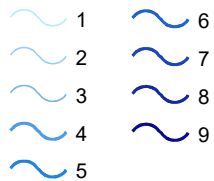
AWC – Chinook, King Salmon – ADF&G




 Tributaries - Nat. Hydro Dataset - USGS

NetMap - Fine Scale Reaches, University of Alaska, Fairbanks


Stream order





 Chena River 150ft buffer, Fairbanks North Star Borough, FNSB

 Lakes

Drinking Water

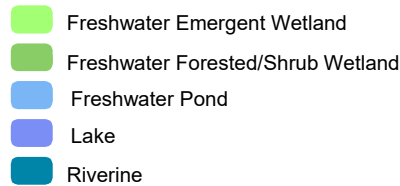
 Public Water Supply – AK Dept of Environmental Conservation (ADEC)

 Zone A Ground Water Several Months Time of Travel or Surface Water – 1000 foot buffer

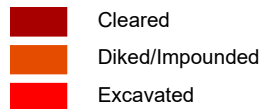
 Zone B Ground Water 2 years Time of Travel or Surface Water – 1 mile buffer

Wetlands

National Wetland Inventory (NWI), US Fish and Wildlife Service



Impacted Wetlands
US Fish and Wildlife Service



Conservation/Monitoring/ Restoration Projects

 US Fish and Wildlife Service Projects

 Water Quality Monitoring – Tanana Valley Watershed Association (TVWA)

 Interior Alaska Land Trust - Parcels

Development

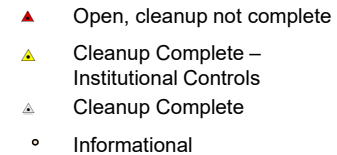
 Buildings, FNSB

 Undeveloped Parcel, FNSB

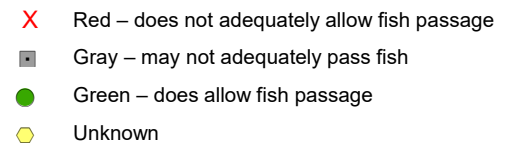
 Developed Parcel, FNSB

Watershed Impacts


Contaminated Sites - ADEC



Fish Passage - Culverts - ADF&G




Infrastructure


 Roads - all – Fairbanks North Star Borough, (FNSB)

 Trails – AK Dept. of Natural Resources, (ADNR)

 Moose Creek Dam, US Army Corps of Engineers

Mining

 Mining Disturbance - AK Center for Conservation Science Univ of AK, Anchorage

 State Mining Claim – AK Dept. of Natural Resources

 State Mining Claim Expired - ADNR